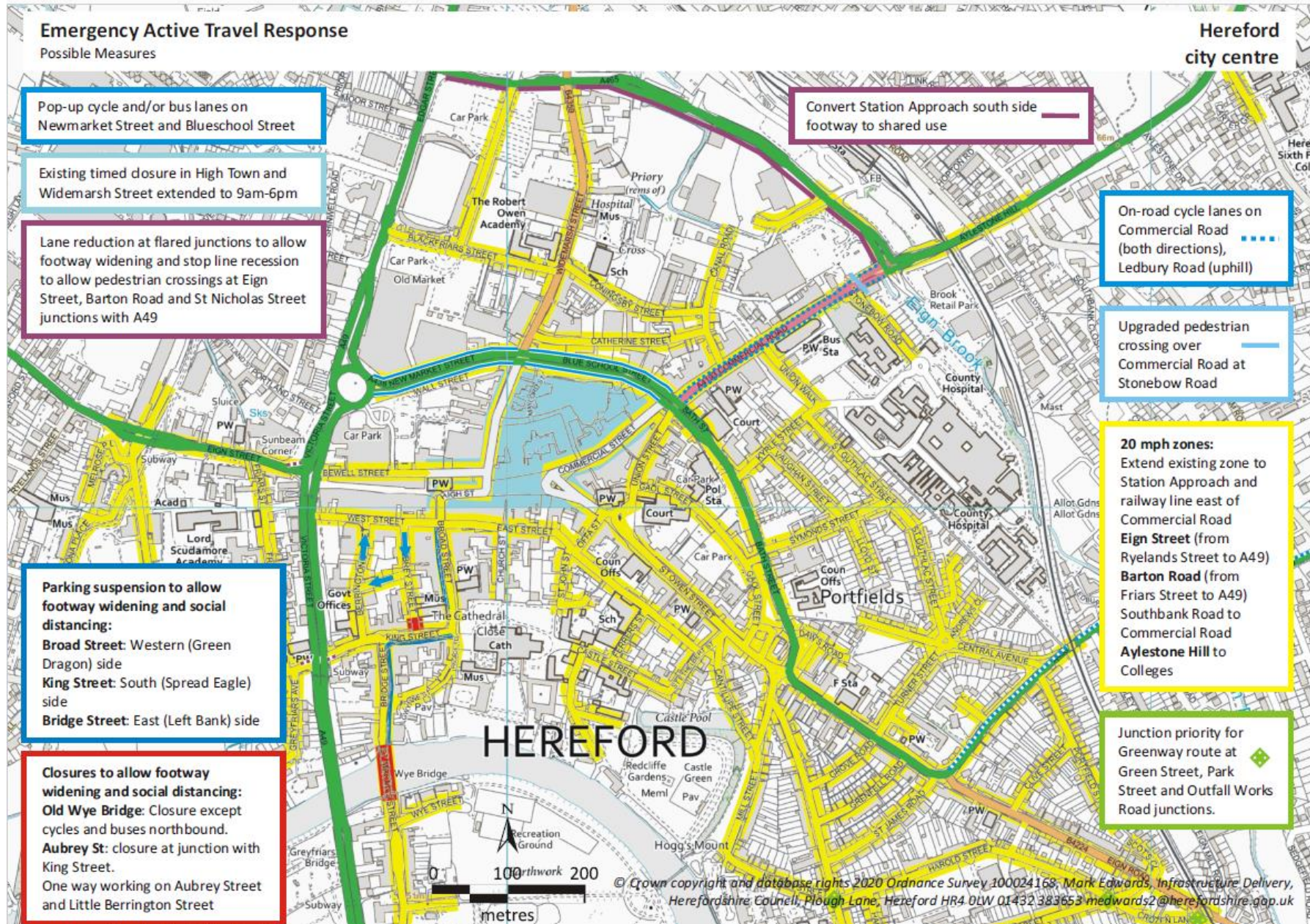


Appendix A – Maps of Measures Consulted on



Emergency Active Travel Response

Possible Measures

Hereford
city wide

20 mph zones to allow footway widening for social distancing:

Extend existing city centre zone to Station Approach and railway line east of Commercial Road

Eign Street (from Ryelands Street to A49, Victoria Road)

Barton Road (from Friars Street to A49, Victoria Road)

Southbank Road to A465 Commercial Road

Aylestone Hill to Colleges

Venns Lane outside Royal National College

On-road cycle lanes on Commercial Road (both directions), Ledbury Road (uphill) to Church Road . Folly Lane junction, then in both directions to Tupsley

Existing timed closure in High Town and Widemarsh Street extended to 9am-6pm

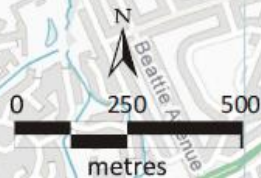
Closures to allow footway widening and social distancing:

Old Wye Bridge: Closure except cycles and buses northbound.

Walnut Tree Avenue: closure west of junction with Hazel Grove except buses and cycles.

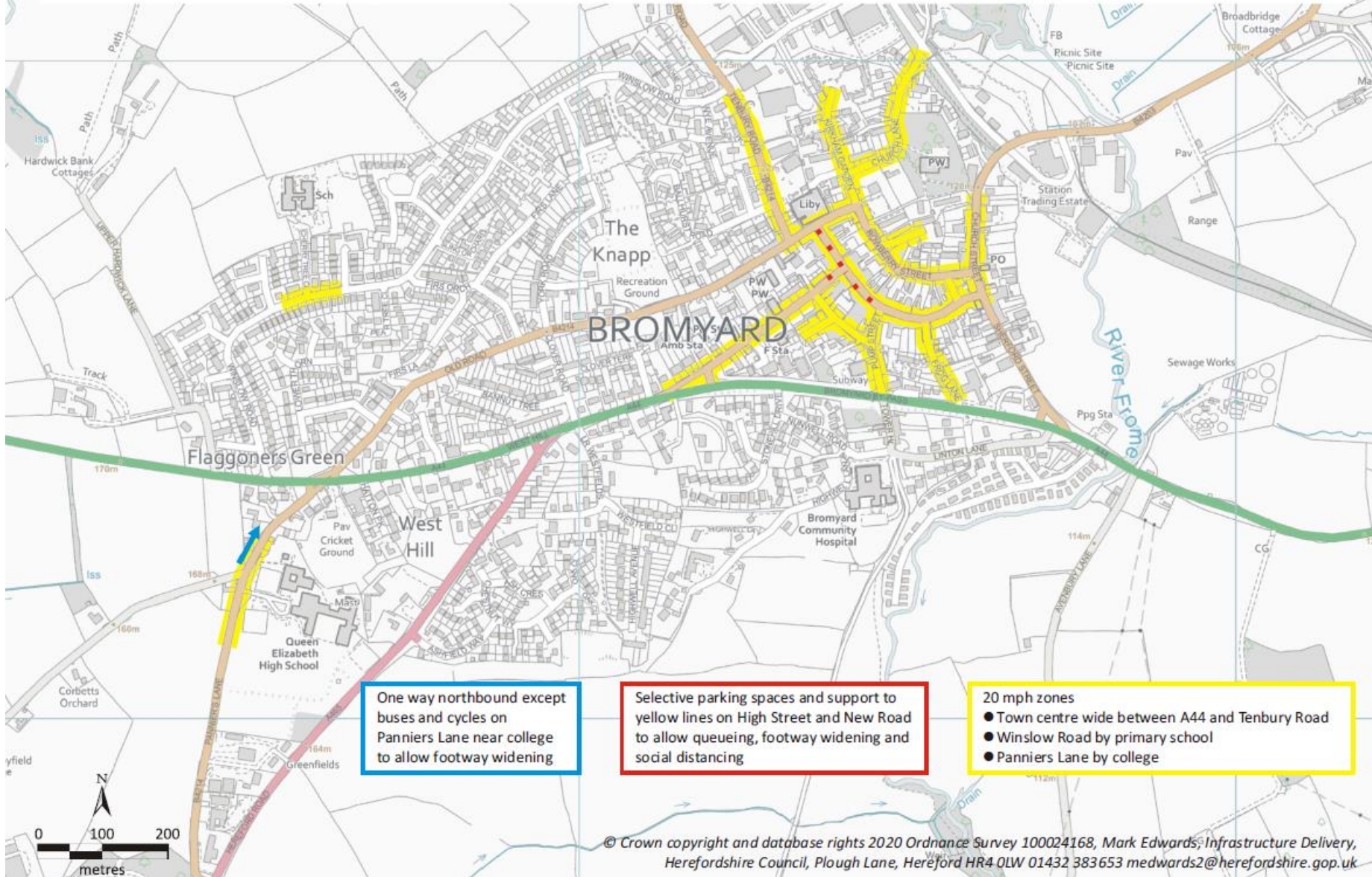
HEREFORD

See City Centre map for detail



Emergency Active Travel Response
Possible Measures

Bromyard



One way northbound except buses and cycles on Panniers Lane near college to allow footway widening

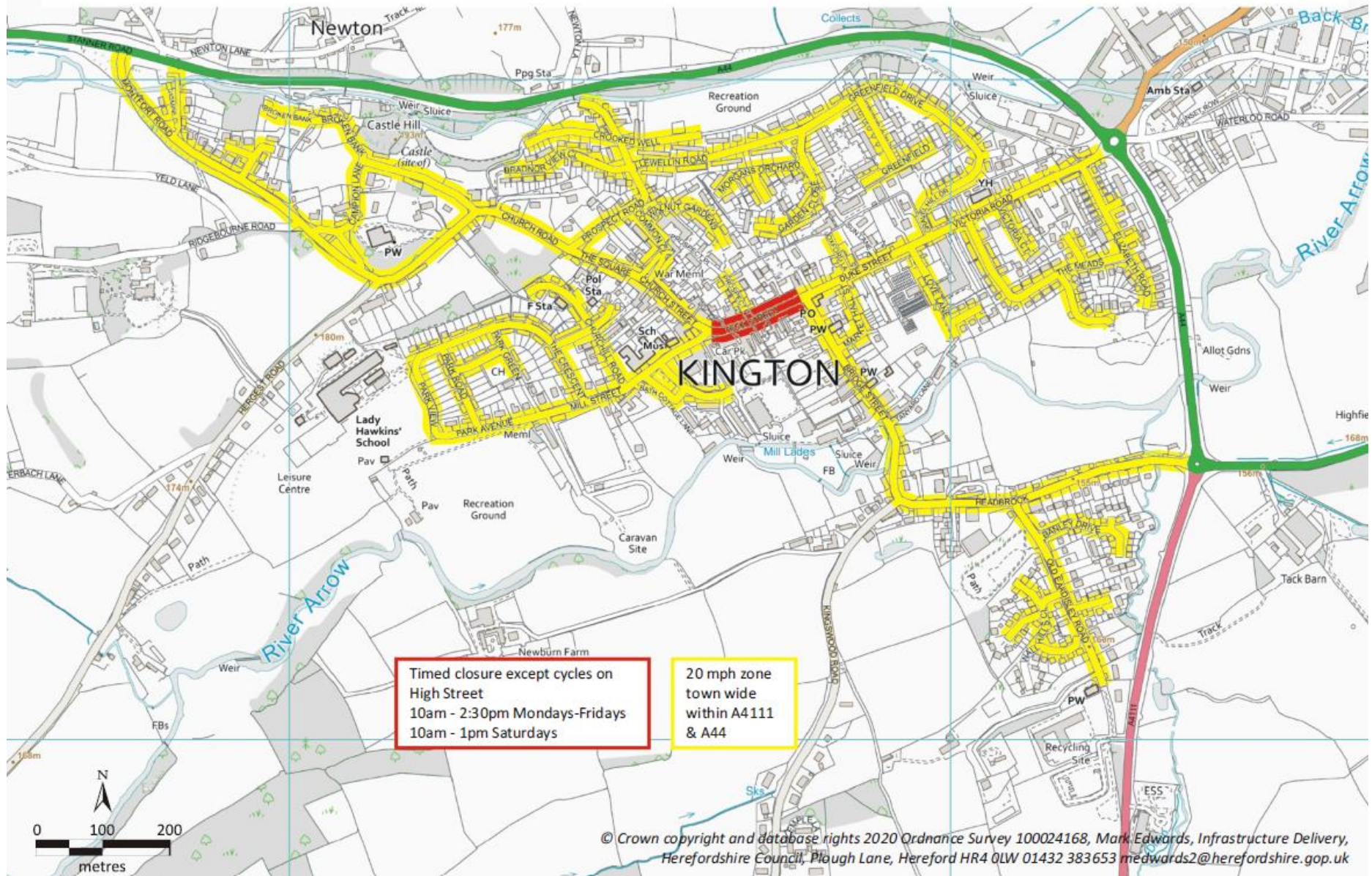
Selective parking spaces and support to yellow lines on High Street and New Road to allow queuing, footway widening and social distancing

20 mph zones

- Town centre wide between A44 and Tenbury Road
- Winslow Road by primary school
- Panniers Lane by college

Emergency Active Travel Response Possible Measures

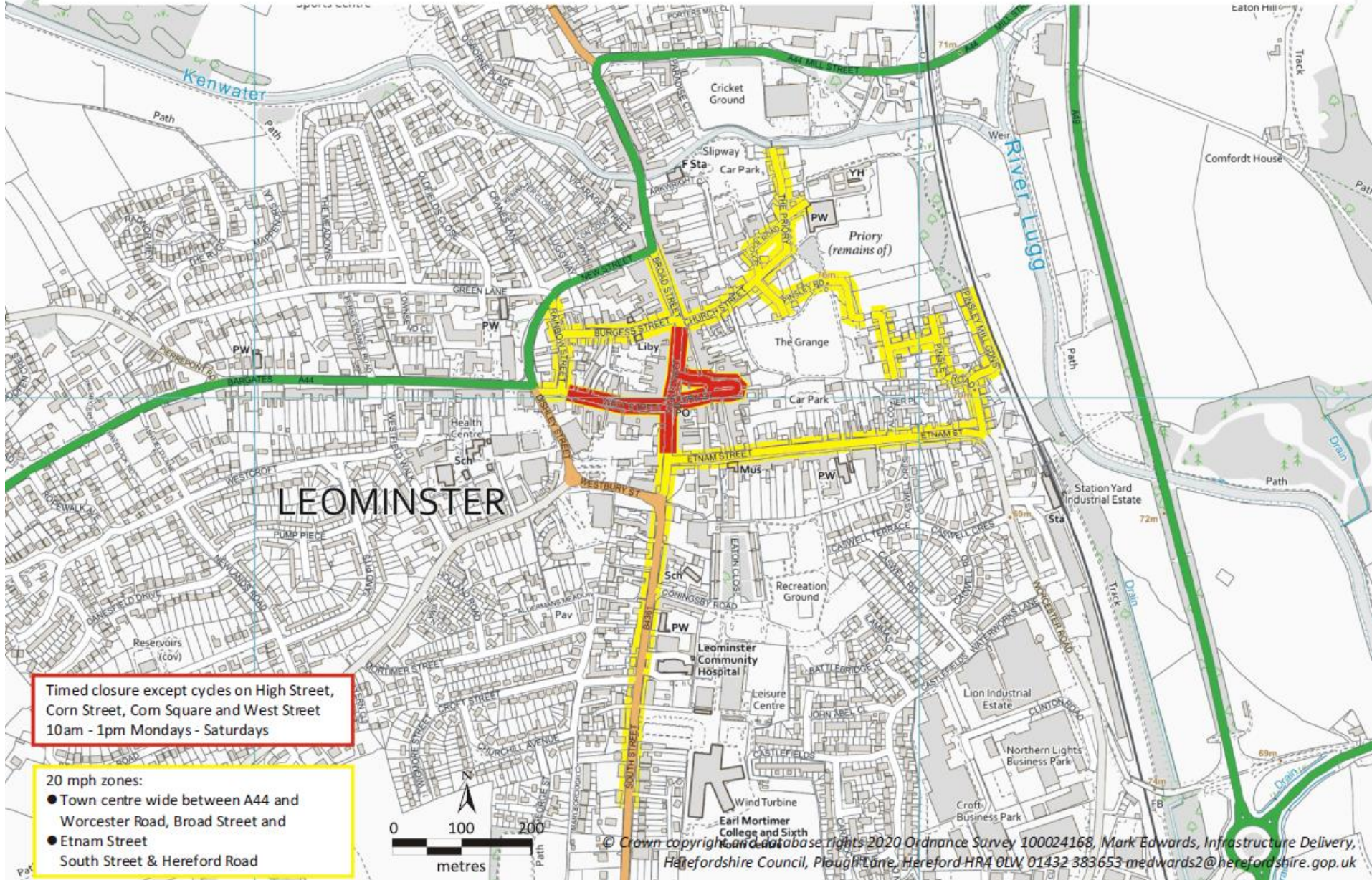
Kington



Emergency Active Travel Response

Possible Measures

Leominster



Emergency Active Travel Response

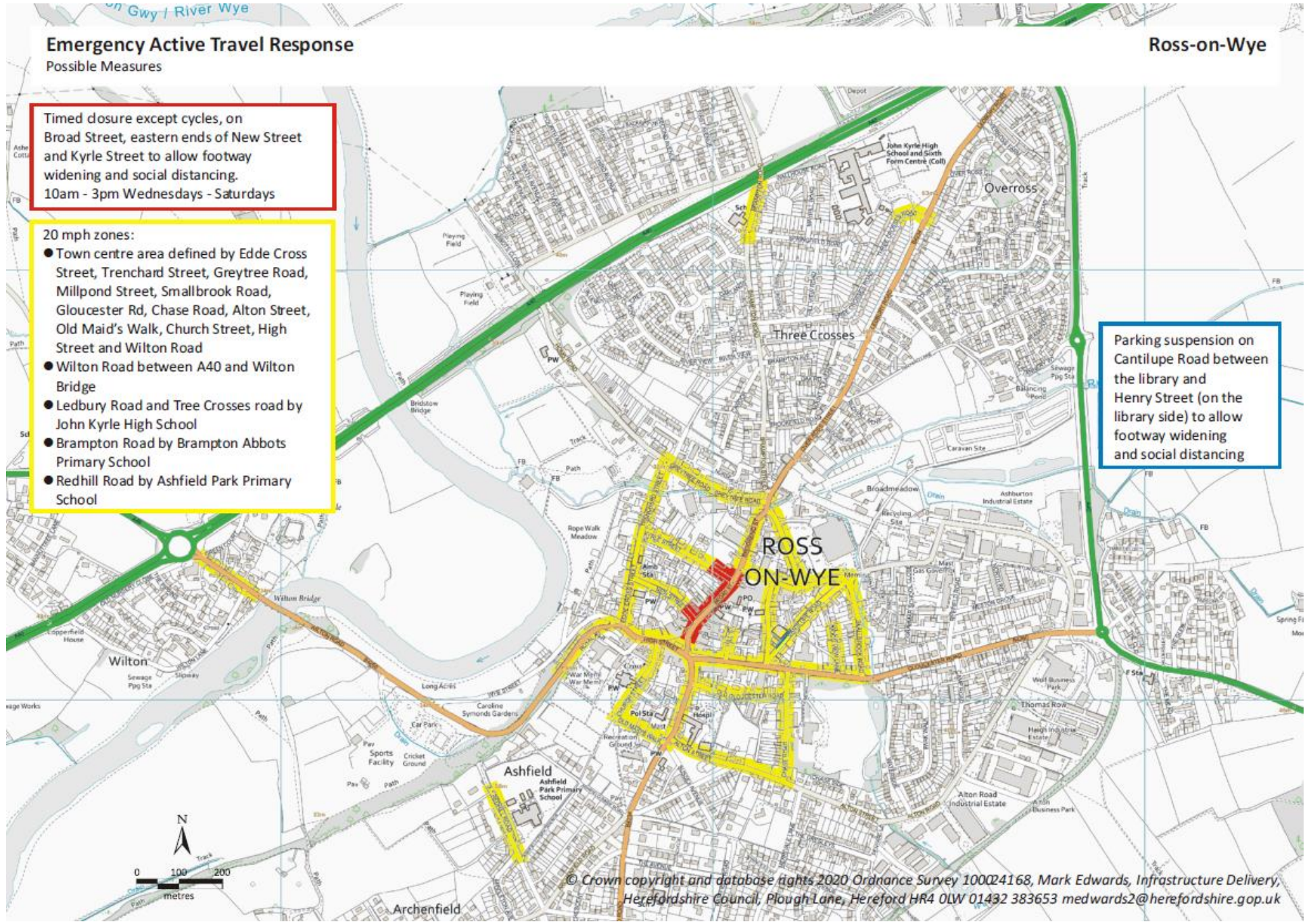
Possible Measures

Ross-on-Wye

Timed closure except cycles, on Broad Street, eastern ends of New Street and Kyle Street to allow footway widening and social distancing. 10am - 3pm Wednesdays - Saturdays

- 20 mph zones:
- Town centre area defined by Edde Cross Street, Trenchard Street, Greytrees Road, Millpond Street, Smallbrook Road, Gloucester Rd, Chase Road, Alton Street, Old Maid's Walk, Church Street, High Street and Wilton Road
 - Wilton Road between A40 and Wilton Bridge
 - Ledbury Road and Tree Crosses road by John Kyrle High School
 - Brampton Road by Brampton Abbots Primary School
 - Redhill Road by Ashfield Park Primary School

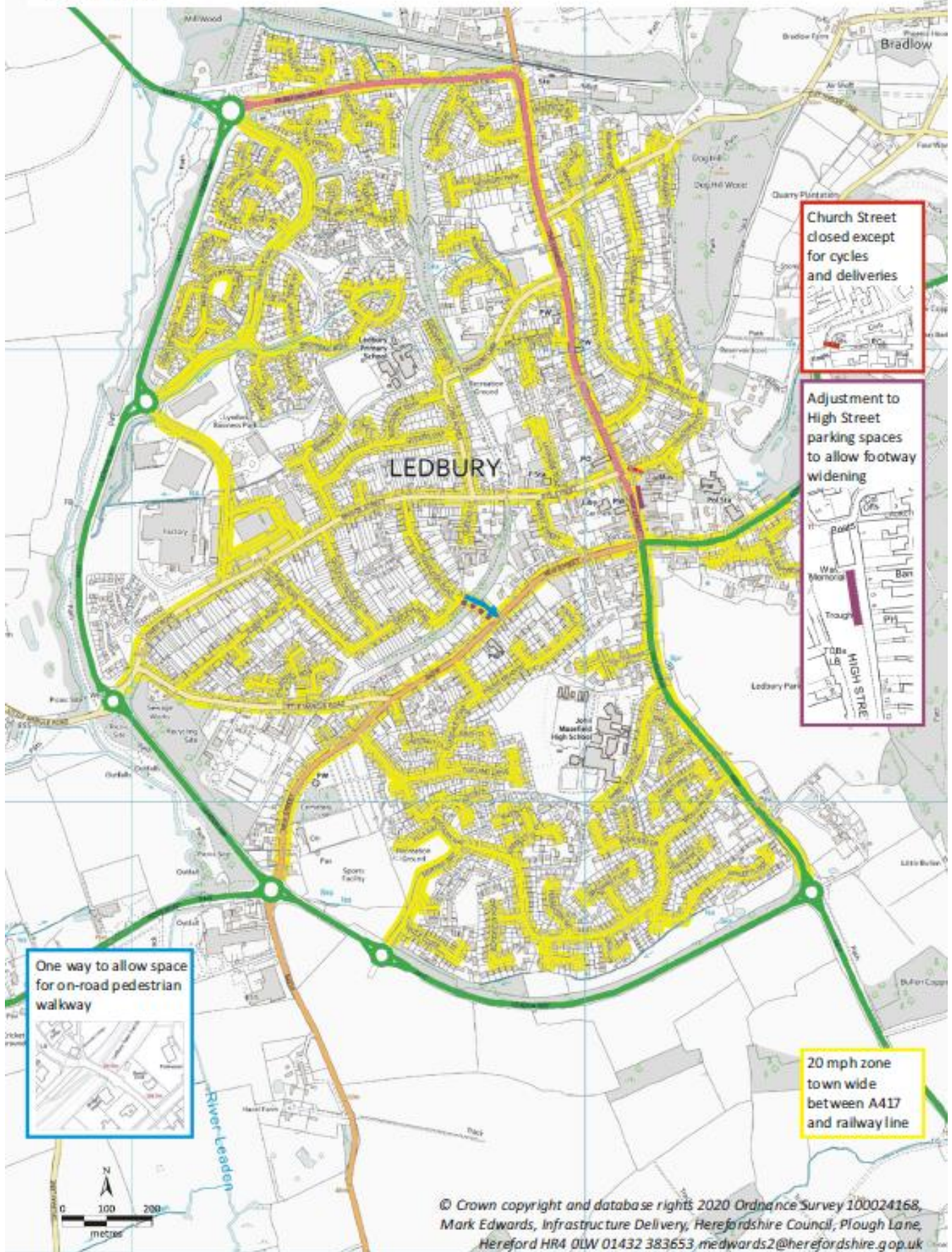
Parking suspension on Cantilupe Road between the library and Henry Street (on the library side) to allow footway widening and social distancing



Emergency Active Travel Response

Possible Measures

Ledbury



Church Street closed except for cycles and deliveries

Adjustment to High Street parking spaces to allow footway widening

One way to allow space for on-road pedestrian walkway

20 mph zone town wide between A417 and railway line

